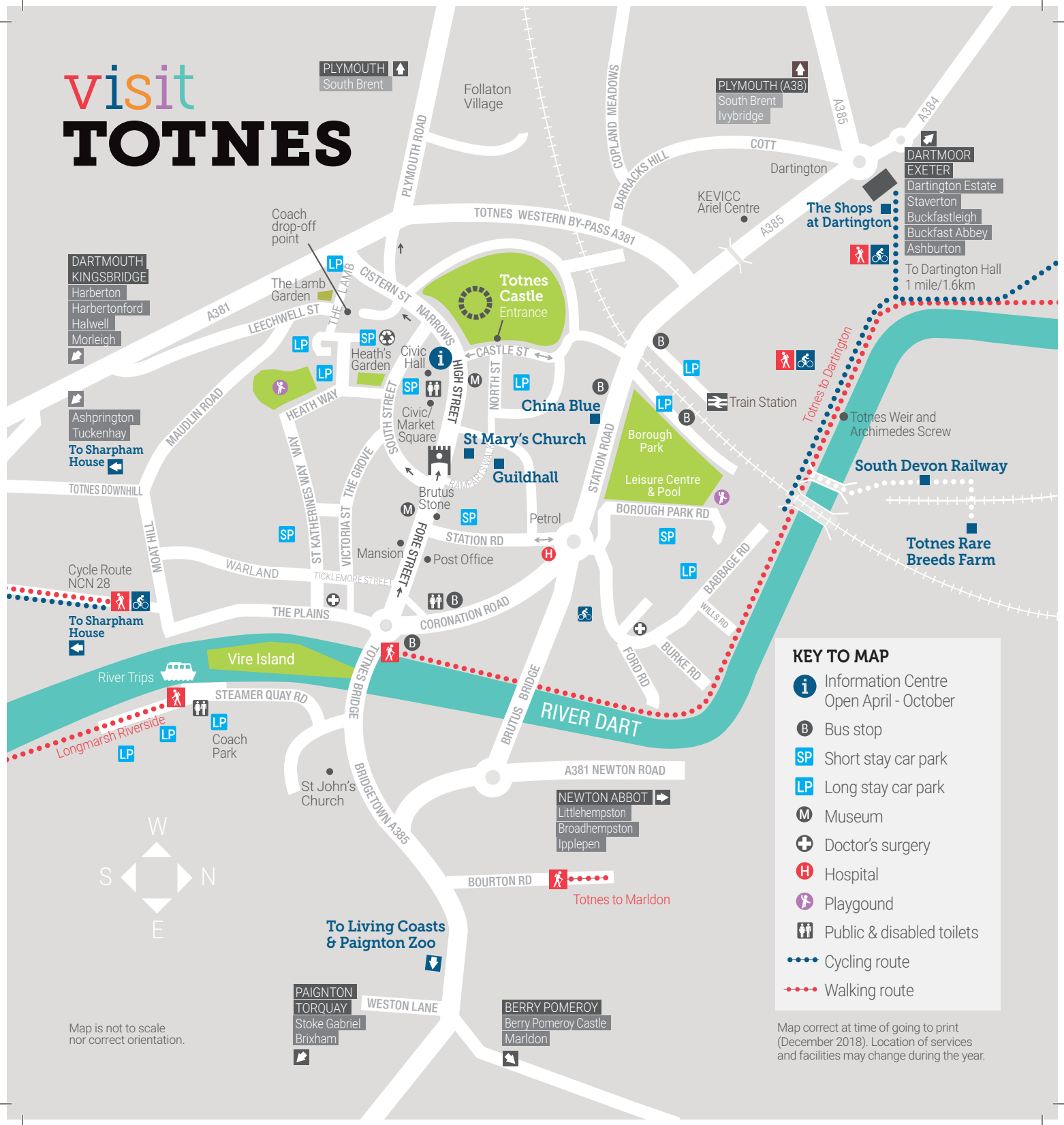













visit TOTNES



KEY TO MAP

-  Information Centre
Open April - October
-  Bus stop
-  Short stay car park
-  Long stay car park
-  Museum
-  Doctor's surgery
-  Hospital
-  Playground
-  Public & disabled toilets
-  Cycling route
-  Walking route

Map correct at time of going to print (December 2018). Location of services and facilities may change during the year.

Map is not to scale nor correct orientation.



DARTMOUTH
KINGSBRIDGE
Harberton
Harbertonford
Halwell
Morleigh

Ashprington
Tuckenhay
To Sharpham House

Cycle Route
NCN 28
To Sharpham House

PLYMOUTH
South Brent

PLYMOUTH (A38)
South Brent
Ivybridge

DARTMOOR
EXETER
Dartington Estate
Staverton
Buckfastleigh
Buckfast Abbey
Ashburton
To Dartington Hall
1 mile/1.6km

The Shops at Dartington

Totnes Castle Entrance

China Blue

St Mary's Church

Guildhall

South Devon Railway

Totnes Rare Breeds Farm

Vire Island

RIVER DART

To Living Coasts & Paignton Zoo

PAIGNTON
TORQUAY
Stoke Gabriel
Brixham

BERRY POMEROY
Berry Pomeroy Castle
Marldon

NEWTON ABBOT
Littlehempston
Broadhempston
Ipplepen

Totnes to Marldon